


# Martin Luther King Neighborhood Association


Lexington, Kentucky

## Symbol Legend

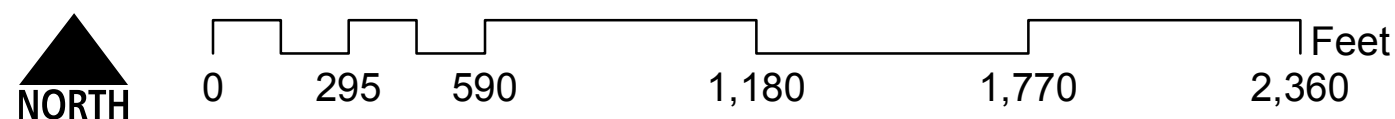
 MLK Property

MLK Canopy Height (ft)	Tallest Trees (ft)
 29 - 43	• 94
 44 - 92	• 96
 93 - 99	• 97

Estimated Tree Canopy Coverage 2016  
Notable Trees  
Points of Interest



Elevation Profile of the three tallest trees in the MLK Neighborhood Association using LIDAR data.



## Area Measurements

Neighborhood Association: 132.39 acres  
2014 NAIP Imagery using NDVI: 26.75 (20.2%)  
2016 NAIP Imagery using NDVI: 27.75 (21%)  
Landcover: 30.36 (22.95%)

Map by Rachael Steffen, October 2017, NRE355, Data  
Acquired from the Lexington-Fayette Urban County  
Government Open Data Portal, 2017

Cordinate Reference System: Kentucky State Plane Single Zone EPSG3089

ML King Neighborhood Area: 132.39 acres